

## **Development of Soil Hydraulic Pedotransfer Functions on a European scale: Their Usefulness in the Assessment of Soil Quality**

*A. Nemes\*, J.H.M. Wösten and A. Lilly*

### **ABSTRACT**

Many simulation models concerned with water and solute movement in the vadose zone require water retention and unsaturated hydraulic conductivity data. However, these properties are often difficult and time consuming to measure. One method for overcoming this lack of data is through the development of pedotransfer functions, which predict soil hydraulic properties from other, more easily measured soil properties. Recently the European Union funded a project in which a number of European Institutions collaborated to develop a database of measured soil hydraulic properties from which different pedotransfer functions were derived. A novel technique was developed to standardize the particle size distribution data of the approximately 5,500 contributed soil horizons, which were then classified into one of the 11 soil texture classes, recognized by the 1:1,000,000 scale Soil Geographical Database of Europe. The soil hydraulic data were parameterized using the Mualem-van Genuchten model in order to standardize these data. After standardization, class pedotransfer functions were developed for all of the 11 soil texture classes, and continuous pedotransfer functions were developed to predict the soil hydraulic properties of individual soil horizons. However, the raw data remain available for setting limits on soil quality indicators, properties like hydraulic conductivity and moisture retention. Different spatial realizations of the hydraulic composition – as a quality factor of soils – could be derived by linking the pedotransfer functions to the 1:1,000,000 scale Soil Geographical Database of Europe to derive a map of available water capacity of European soils.

### **INTRODUCTION**

Soil hydraulic properties are key aspects in determining soil quality and soil function. Many soil water and solute transport models are currently applied for the investigation and prediction of a wide range of complex environmental processes, which are indicative of soil quality, for example, infiltration capacity. These models require data on soil water retention and hydraulic conductivity characteristics. However, collection of these data is difficult, time

consuming and sometimes rather costly, so there is a continued interest in the establishment of pedotransfer functions, which predict soil hydraulic properties from other – more easily measured – soil properties. The European Union (EU) funded a project (entitled: *Using existing soil data to derive hydraulic parameters for simulation modeling in environmental studies and in land use planning ~ CHRX-CT94-0639*) in which 20 Institutions from 12 European countries collaborated to develop the HYPRES (Hydraulic Properties of European Soils) database [Wösten et al., 1999]. This database draws together the basic soil information and soil hydraulic data, which existed at the collaborating Institutions and from which pedotransfer functions (PTFs) applicable to Europe can be derived.

The project had five distinct phases: the first was to collect all the data from the participating Institutions. Many of the soil properties collected are similar to those in the UNSODA database [Leij et al., 1996]. In the second phase, a database structure had to be designed and populated with the relevant soil properties in such a way as to remain compatible with existing EU-wide soil databases. Data standardization took place in the third phase where it was necessary, and the fourth phase was to derive continuous and class pedotransfer functions. These class pedotransfer functions were determined for each of the five soil texture classes and for two pedological classes within them (topsoils and subsoils) plus an additional class, which encompassed the organic soil horizons giving a total of 11 classes. This classification was adopted from the 1:1,000,000 scale Soil Geographical Database of Europe [Jamagne et al., 1994]. The final phase was to demonstrate some of the capabilities and possible uses of the database by linking the class pedotransfer functions with the Soil Geographical Database of Europe to provide a spatial distribution of the soil hydraulic properties. These can be viewed as baseline data on particular soil quality parameters under existing land use systems.

### **Data collection**

The data were collected from Institutions in Belgium, Denmark, France, Germany, Greece, Italy, The Netherlands, Portugal, Scotland, England, Wales and Northern Ireland (all UK), Slovakia, Spain and Sweden. The data were

---

\*A. Nemes, Research Institute for Soil Science and Agricultural Chemistry, Hungarian Academy of Sciences (MTA TAKI) , H-1022 Budapest, Herman Ottó u. 15, Hungary; J.H.M. Wösten, ALTERRA, P.O. Box 47., Droevendaalsesteeg 3, 6700 AA Wageningen, The Netherlands; A. Lilly, Macaulay Land Use Research Institute, Craigiebuckler, Aberdeen, AB15 8QH, Scotland. \*Corresponding author: [bloro@spike.fg.gau.hu](mailto:bloro@spike.fg.gau.hu).

transferred to the co-coordinators via electronic media (floppy disk and email) and as hard copy. There are 5521 soil samples (including replicates) from 4,486 soil horizons 1,777 soil profiles in version V1.0 of the HYPRES database. These were taken from 1,777 individual locations scattered throughout the collaborating nations and represent 95 different soil types according to the modified FAO Soil Legend [CEC, 1985]. A total of 197,844 data pairs of water retention *versus* pressure head and 120,419 data pairs of unsaturated hydraulic conductivity *versus* pressure head were collected. There were 1,136 soil horizons with both measured water retention and unsaturated hydraulic conductivity data.

### Database design and structure

Although the derivation of the pedotransfer functions was the main objective of the project, the database can also be seen as one of the main products, which may have a wide application in future research projects examining the effects of different land use systems on soil hydraulic properties as well as in soil, environmental and climate research. Therefore it was important to develop a database with a relational structure which allowed a high degree of flexibility in data extraction by a variety of fields or a combination of fields, in data manipulation and which could accommodate the great diversity and volume of data collected. The database was developed within the Oracle Relational Database Management System™, which uses SQL as its query language. Data can be entered and retrieved in a variety of formats, the whole database can easily be updated with a few simple commands, and new fields or tables can be added any time and data can easily be transferred to other database systems.

Version V1.0 of the HYPRES database comprises six separate tables (Figure 1), which are linked by the field 'geo-

reference' and, where appropriate, also by the horizon notation ('horizon'). The attributes stored in each table loosely resemble those stored in UNSODA database as these attributes were deemed by the delegates of the International Workshop on "Indirect methods for estimating the hydraulic properties of unsaturated soils" to be the most important for improving existing parametric and physico-empirical models and for deriving new pedotransfer functions [van Genuchten and Leij, 1992]. However, additional attributes, which were needed to link with existing EU databases, were also collected.

The BASICDATA table (Figure 2) contains the 'descriptor' data, for example, information on the soil type, source information (the original source of the sample), location of the soil profile and a description of the site and some of its environmental conditions. The unique primary key field is 'geo-reference', which is used both as a unique identifier and to ensure that referential integrity is maintained within the subsequent tables so that all data can be related to the descriptor data. This field also provides a link between HYPRES and other European soil datasets and allows the data to be related to other spatially referenced geo-physical factors such as climate or land use without the need to collect and store these additional data in the database. The geo-references were all converted to a common EU-wide system (wherever possible) from a variety of different co-ordinate systems, which are in current use throughout Europe. This table also stores comments on methods used for sampling, data collection and the land use at the time the sample was taken. Where the BASICDATA table is linked to all five other tables by the geo-reference, those tables are linked to each other by both 'geo-reference' and the 'horizon' notation as each soil profile generally contains more than one

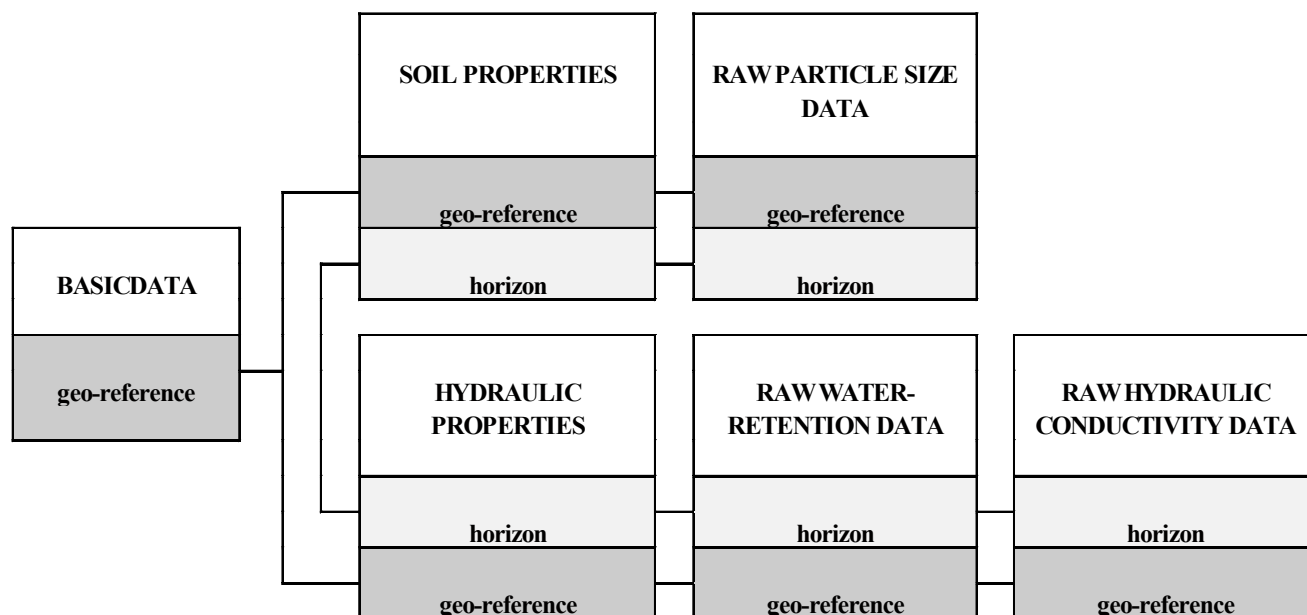


Figure 1. Structure of HYPRES database. Fields 'geo-reference' and 'horizon' provide links between tables, where appropriate.

**Figure 2. Detailed structure/contents of HYPRES database.**

BASICDATA	SOIL_PROPS.	HYDR. PROPS.	RAWPSD	RAWRET	RAWK
geo-reference	geo-reference	geo-reference	geo-reference	geo-reference	geo-reference
	horizon	horizon	horizon	horizon	horizon
local sitename	upper sample depth	dMVG param. $\theta_{sat}$ .	part. size range	flag lab./ field	flag laboratory/ field
soil name (FAO)	lower sample depth	dMVG param. $\theta_{res}$ .	% of particles	pres. head (h)	indicator if k(h)/k( $\theta$ )
country of origin	prim. structure (FAO)	dMVG param. alpha		$\theta(h)$ value	value of (h) or ( $\theta$ )
local geo-reference	sec. structure (FAO)	dMVG param. n			hydr. cond. at h/ $\theta$ value
local soil name	% of clay (FAO)	dMVG param. m			
local soil series	% of silt (FAO)	dMVG param. l			
highest gr.water depth	% of sand (FAO)	dMVG param. Ksat.			
lowest gr.water depth	Ksaturated	theta(1)			
site description	sat. water-content	theta(2)			
sampling date	bulk density	...			
annual rainfall	particle density	...theta(14)			
avg. temp. in January	porosity	conductivity(1)			
avg. temp. in July	organic material	conductivity(2)			
contact person	MVG param. $\theta_{sat}$ .	...			
contact address	MVG param. $\theta_{res}$ .	...conductivity(14)			
contact email	MVG param. alpha				
relevant publication	MVG param. n				
comments1	MVG param. m				
comments2	MVG param. l				
keywords of methods	MVG param. Ksat.				
No. of horizons	flag if estim. PSD data				
rating of data quality	comments				
data quality rated by	keywords of methods				

Sampled horizon. The horizon symbols follow the FAO system [FAO, 1990] and are spaced according to a set of rules in order to make the selection of data easier and to allow greater refinement in this selection process, for example, certain character spaces within the string are reserved for Master horizons only while others contain Sub-horizon symbols. As the 'horizon' field is a key identifying attribute which links tables, it follows that there must also be a unique combination of 'geo-reference' and 'horizon' for each sample in the database. Where a horizon was sampled in replicate, an additional alphabetic character was added to the end of the horizon notations. Information on the soil horizon relative to soil hydraulic properties provides a link between soil forming factors and indicators of soil quality.

The table SOIL\_PROPS stores most of the data likely to be used in deriving the pedotransfer functions for example particle size distribution data, organic material contents, bulk density and porosity. This table also holds the Mualem-van Genuchten parameters where those were contributed rather than paired  $\theta(h)$  or  $K(h)$  data. Where a system of particle size distribution other than the FAO/USDA was used, these data had to be standardized and so the proportions of the various size fractions according to the FAO system were estimated where necessary. These estimates were stored in this table. Just as the BASICDATA table, this table also has comments on the methods used to collect the stored data.

The 'RAW' tables, that is RAWRET, RAWK and RAWPSD store the data on moisture retention, hydraulic conductivity and particle size distributions consecutively. These data are in their 'raw' state (that is, prior to any standardization) as contributed by the network partners. Although these tables are very large, containing numerous pairs of data and are not readily usable, it is important to store these 'raw' data for a variety of reasons, for example, if new or improved parameterization methods become available or for testing and comparing novel methods of analysis. As the data stored in these tables are the actual measurements of such properties as saturated hydraulic conductivity and saturated moisture contents, they can be viewed as an important resource in defining limits to these properties as indicators of soil quality and soil function.

As the soil hydraulic data were derived by many different methods, they were standardized prior to the development of the pedotransfer functions by deriving a set of Mualem-van Genuchten parameters for each individual sample (where possible). These fitted Mualem-van Genuchten parameters were subsequently used to calculate moisture retention and hydraulic conductivity data at 14 different pre-determined pressure heads for each soil horizon. These derived hydraulic data are stored in table HYDRAULIC\_PROPS.

## Data standardization

As the data were collected from 12 different countries, it was inevitable that different class definitions and intervals were used in describing the soil particle size distribution. Therefore, in order to be able to utilize most of these disparate data in the database, it was necessary to find a solution to standardize the particle size distribution. Similarly, it is important for simulation modeling to have a uniform dataset. As different methods had been used in the derivation of soil hydraulic data, for example, water retention data were derived by both evaporation methods and by desorption techniques, the hydraulic properties were standardized using the Mualem-van Genuchten parameters.

### *Standardization of the particle size distribution*

As the particle size classification within the Soil Geographical Database of Europe follows the FAO system (FAO, 1990), it was decided to standardize the texture data within HYPRES on the same particle size classes. The FAO system describes clays as particles  $<2\ \mu\text{m}$ , silts between 2 and  $50\ \mu\text{m}$  and sands between 50 and  $2000\ \mu\text{m}$ , however, many countries in Europe use different class intervals. Therefore, in order to derive European-wide continuous or class pedotransfer functions there was a need to standardize the soil texture data. In general, this involved estimating the proportions of particles in the 2-50  $\mu\text{m}$  range from datasets where, for example, silt was defined as the fraction between 20 and  $60\ \mu\text{m}$  or 20 and  $63\ \mu\text{m}$  or where sand was defined as the fraction between 20 and  $2000\ \mu\text{m}$ . Approximately half of the horizons required the particle size data to be standardized in this way.

Four methods for estimating the particle size distribution as defined by the FAO were tested against each other [Nemes et al., 1999]. Two of the most successful methods were then applied to interpolate intermediate points of each individual cumulative particle size distribution curve. One procedure (fitting an open form spline function to the measured data) was used where the measured points in the interpolation were in close proximity to the point to be estimated, for example, where the silt fraction was taken as being less than 60 or  $63\ \mu\text{m}$ . The second interpolation procedure involved comparing the cumulative particle size distribution with a well quantified reference dataset. An iteration procedure was used to select at least 10 cumulative particle size curves from the reference set which were most similar to that with the missing  $50\ \mu\text{m}$  point. The proportion of particles smaller than  $50\ \mu\text{m}$  were then read from these 10 selected curves. The average value was then applied to the curve with the missing  $50\ \mu\text{m}$  point as the estimated value. The standardized data will allow more direct comparisons of the measured hydraulic properties from different locations throughout Europe based on particle size class and soil texture.

### *Standardization of the soil hydraulic properties*

The hydraulic properties of some 3,891 soil horizons were parameterized using the Mualem-van Genuchten equations for water retention and for unsaturated hydraulic conductivity where applicable. The remainder did not have

sufficient soil hydraulic data to be parameterized and were eliminated from further analysis. Parameterization was necessary as in this way, soil horizons with data derived from the evaporation method and those where the data were from simple desorption techniques - which generally generates much less data points - could be successfully combined with a minimal risk of statistical bias in the data, regardless of the number of measured points and the applied pressure head values. The data were parameterized using a modified version of the RETC code [van Genuchten et al., 1991]. This semi-automated procedure involved visual inspection of the goodness-of-fit. When the parameterization was complete, the parameters were then used to generate soil water retention and unsaturated hydraulic conductivity points for 14 pre-determined pressure head values. These 14 data pairs were then used to determine the class pedotransfer functions. Standardization of the soil hydraulic properties is important for retaining a degree of integrity when using these data for simulation modeling at regional scales.

## Pedotransfer functions

The preceding chapters described the steps that were taken in order to establish a suitable dataset primarily for the derivation of pedotransfer functions. Two different sets of pedotransfer functions were derived. Class pedotransfer functions predict the hydraulic characteristics for each soil texture class and continuous pedotransfer functions can predict hydraulic properties from individual measurements of sand, silt, clay, organic matter and bulk density.

### *Class pedotransfer functions*

The class pedotransfer functions are so called as they predict the average hydraulic characteristics for a soil texture/pedological class. These texture classes and pedological classes (topsoil or subsoil) are those contained within the 1:1,000,000 Soil Geographical Database of Europe (Figure 3). Firstly, the optimized Mualem-van Genuchten parameters were used to determine the moisture contents and conductivities at 14 pressure heads for each soil horizon. Next, the horizons were grouped by the 11 texture/pedological classes referred to above. The individual water retention and hydraulic conductivity curves derived for each soil horizon were plotted in soil textural/pedological groups and any outliers were identified and removed from subsequent calculations. The geometric means and standard deviations of the water content and hydraulic conductivity were then calculated for each of the 14 generated points within each texture/pedological class. This allowed the derivation of average curves and a measure of their variability around the geometric mean (Figure 4) for each soil texture/pedological class.

Mualem-van Genuchten parameters were then derived for these average curves in order to reduce each to a set of simple parameters, which could be used as input into soil water simulation models. In most cases these curves were closely aligned when plotted. Table 1 summarizes the Mualem-van Genuchten parameters of the class pedotransfer functions.

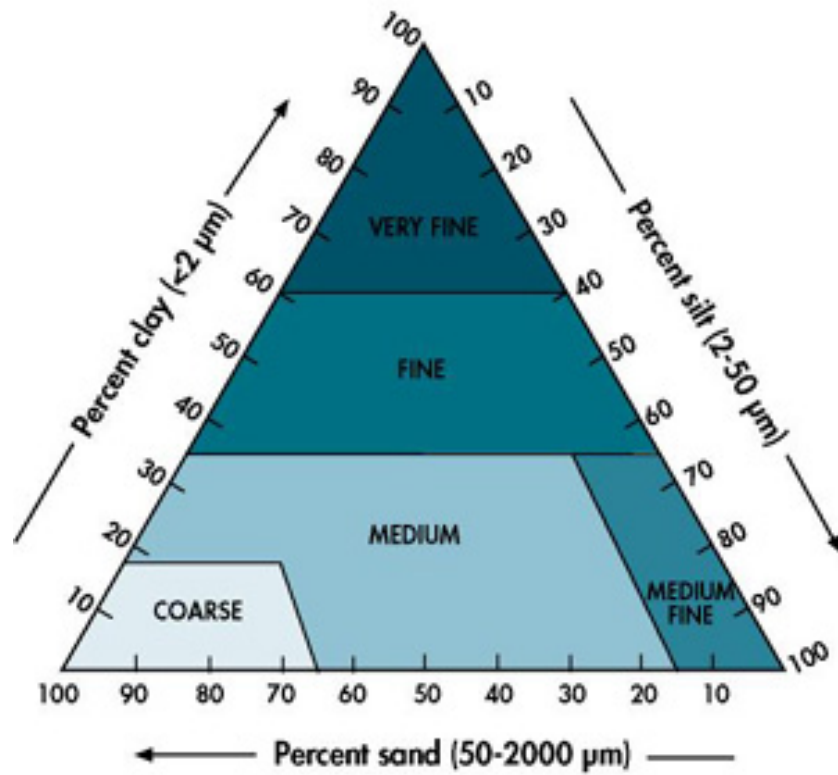


Figure 3. The FAO/USDA soil texture triangle and the 5 texture classes acknowledged by the 1:1,000,000 scale Soil Geographical Database and Soil Map of Europe.

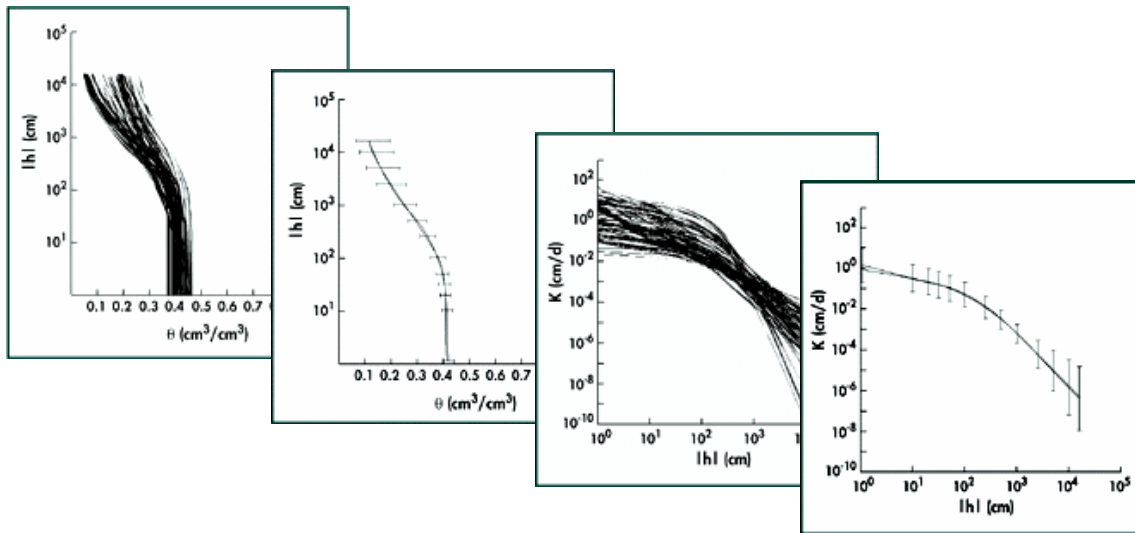


Figure 4. Individually measured and calculated average water retention and hydraulic conductivity characteristics.



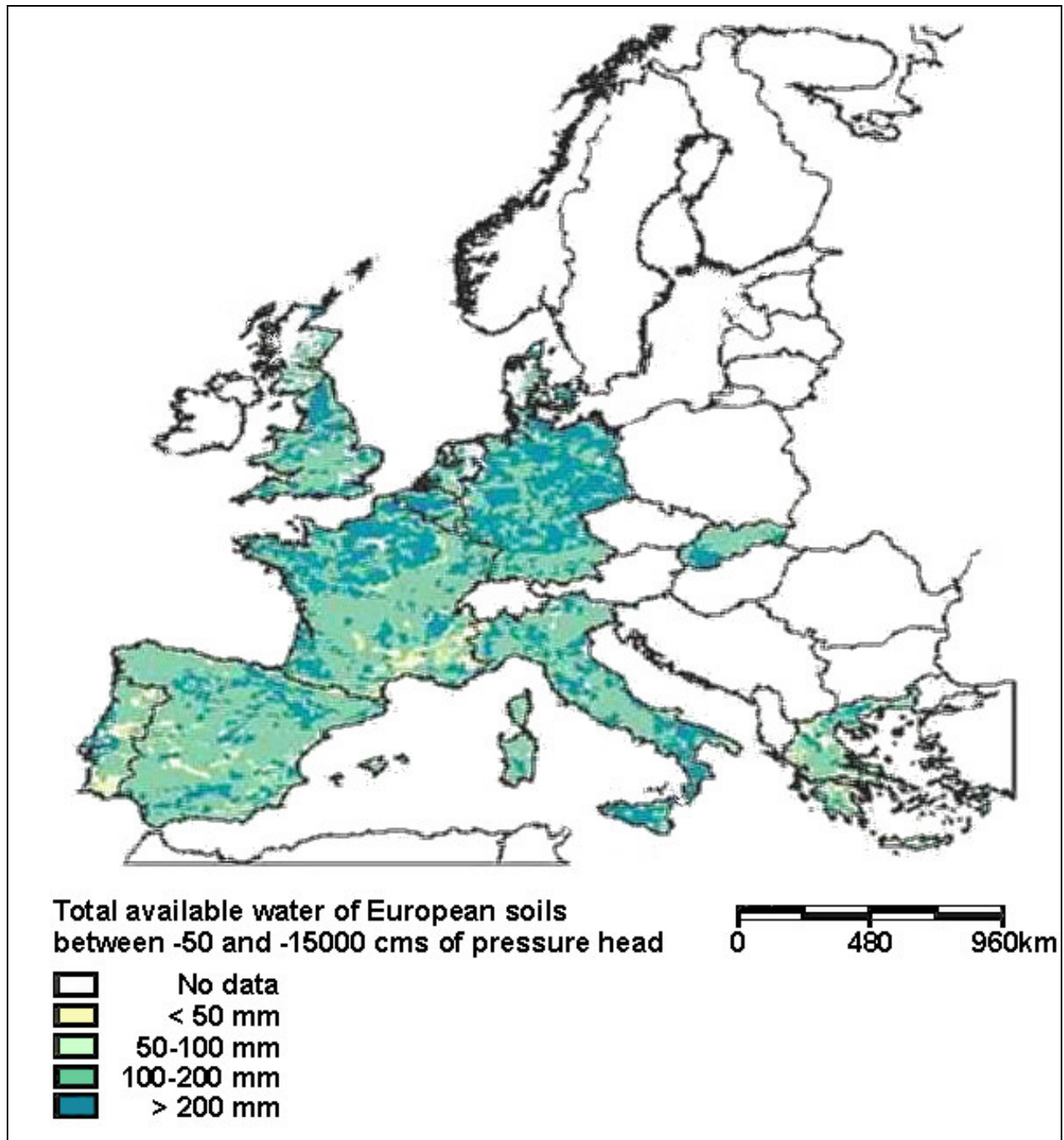


Figure 5. Map of the available water contents of European soils at the scale of 1:1,000,000.

#### *Continuous pedotransfer functions*

Unlike early forms of continuous pedotransfer functions [for example, Ahuja et al., 1985; Rawls and Brakensiek, 1985], regression equations were developed to predict Mualem-van Genuchten parameters instead of specific individual points of the water retention and/or the hydraulic conductivity characteristics following those described in Wösten et al. (1994). By predicting the Mualem-van Genuchten parameters from soil particle size distribution, it is then possible to predict both the moisture content and hydraulic conductivity for a wider range of pressure heads giving greater flexibility than methods which predict tabular

values only.

Multivariate linear regression was used to investigate the dependency of each Mualem-van Genuchten model parameter on the more easily measured, basic soil properties. To comply with a number of physical boundary conditions, transformed model parameters were used in the regression analysis rather than the original Mualem-van Genuchten parameters. Basic soil properties like percent clay, percent silt, organic matter content, bulk density were used as regression variables. The qualitative variables of topsoil and subsoil were converted to binary data (0 or 1) for inclusion within the regression analysis. Linear, reciprocal and

**Table 1. The Mualem-van Genuchten parameters of the class pedotransfer functions.**

		$\theta_r$	$\theta_s$	$\alpha$	$n$	$m$	$l$	$K_s$
Topsoils	Coarse	0.025	0.403	0.0383	1.3774	0.2740	1.2500	60.000
	Medium	0.010	0.439	0.0314	1.1804	0.1528	-2.3421	12.061
	Medium Fine	0.010	0.430	0.0083	1.2539	0.2025	-0.5884	2.272
	Fine	0.010	0.520	0.0367	1.1012	0.0919	-1.9772	24.800
	Very Fine	0.010	0.614	0.0265	1.1033	0.0936	2.5000	15.000
Subsoils	Coarse	0.025	0.366	0.0430	1.5206	0.3424	1.2500	70.000
	Medium	0.010	0.392	0.0249	1.1689	0.1445	-0.7437	10.755
	Medium Fine	0.010	0.412	0.0082	1.2179	0.1789	0.5000	4.000
	Fine	0.010	0.481	0.0198	1.0861	0.0793	-3.7124	8.500
	Very Fine	0.010	0.538	0.0168	1.0730	0.0680	0.0001	8.235
	Organic*	0.010	0.766	0.0130	1.2039	0.1694	0.4000	8.000

\* There was no topsoil/subsoil distinction among organic soils.

**Table 2. Continuous pedotransfer functions: a prediction of the Mualem-van Genuchten parameters for the individual soil horizons. The Mualem-van Genuchten parameters were transformed as  $K_s^* = \ln(K_s)$ ,  $a^* = \ln(a)$ ,  $n^* = \ln(n-1)$  and  $l^* = \ln((l+10)/(10-l))$  to comply with a number of physical boundary conditions.  $\theta_s$  was not transformed. The regressed variables were:  $C$  = percent clay,  $S$  = percent silt,  $OM$  = organic material content,  $D$  = bulk density; topsoil and subsoil were qualitative variables having the value of 1 or 0.**

$\theta_s = 0.7919 + 0.001691^*C - 0.29619^*D - 0.000001491^*S^2 + 0.0000821^*OM^2 + 0.02427^*C^{-1} + 0.01113^*S^{-1} + 0.01472^*\ln(S) - 0.0000733^*OM^*C - 0.000619^*D^*C - 0.001183^*D^*OM - 0.0001664^*\text{topsoil}^*S$
$\alpha^* = -14.96 + 0.03135^*C + 0.0351^*S + 0.646^*OM + 15.29^*D - 0.192^*\text{topsoil} - 4.671^*D^2 - 0.000781^*C^2 - 0.00687^*OM^2 + 0.0449^*OM^{-1} + 0.0663^*\ln(S) + 0.1482^*\ln(OM) - 0.04546^*D^*S - 0.4852^*D^*OM + 0.00673^*\text{topsoil}^*C$
$n^* = -25.23 - 0.02195^*C + 0.0074^*S - 0.1940^*OM + 45.5^*D - 7.24^*D^2 + 0.0003658^*C^2 + 0.002885^*OM^2 - 12.81^*D^{-1} - 0.1524^*S^{-1} - 0.01958^*OM^{-1} - 0.2876^*\ln(S) - 0.0709^*\ln(OM) - 44.6^*\ln(D) - 0.02264^*D^*C + 0.0896^*D^*OM + 0.00718^*\text{topsoil}^*C$
$l^* = 0.0202 + 0.0006193^*C^2 - 0.001136^*OM^2 - 0.2316^*\ln(OM) - 0.03544^*D^*C + 0.00283^*D^*S + 0.0488^*D^*OM$
$K_s^* = 7.755 + 0.0352^*S + 0.93^*\text{topsoil} - 0.967^*D^2 - 0.000484^*C^2 - 0.000322^*S^2 + 0.001^*S^{-1} - 0.0748^*OM^{-1} - 0.643^*\ln(S) - 0.01398^*D^*C - 0.1673^*D^*OM + 0.02986^*\text{topsoil}^*C - 0.03305^*\text{topsoil}^*S$

exponential relationships of these basic soil properties were used in the regression analysis, and possible interactions among them were also investigated. The best model (continuous pedotransfer function) was selected with the subset selection method of Furnival and Wilson (1974). The resulting continuous pedotransfer functions are presented in Table 2. The hydraulic characteristics can be obtained after

the back-transformation to the original Mualem-van Genuchten model parameters.

### Applications

In order to demonstrate the applicability of the pedotransfer functions they were used to derive a European scale map of available water capacity using the Soil

Geographical Database of Europe. This was achieved by firstly determining the topsoil and subsoil textures and the depth of soil for the dominant soil in each soil map unit for which there is texture data. Class pedotransfer functions were then used to calculate the total available water capacity for each texture class for both topsoils and subsoils. Available water was considered to be the water held between field capacity (pressure head = -50 cm) and permanent wilting point (defined as a pressure head = -15,000 cm) and are similar to those set by Thomasson (1995). These values were then multiplied by the depth of the soil horizons and summed to give a cumulative profile available water capacity for each map unit. A spatial distribution of the available water capacity could then be determined for most of Europe at a scale of 1: 1,000,000 (Figure 5). Other realizations of the soil hydraulic conditions of European soils are also possible by linking the two datasets in this way, many of which could be used as input to European-wide predictive models. Continuous pedotransfer functions can be used to examine the effect of changes in organic matter content and bulk density (two indicators of soil quality) on soil hydraulic properties and therefore on soil functions such as solute travel times.

## CONCLUSIONS

The HYPRES database and the derived pedotransfer functions represent one of the key European soils databases. It has been specifically designed to complement existing databases, especially those, which are spatial. Its design, construction and data give it a high degree of flexibility and the capability of linking with other environmental or climatic datasets. In the future, it is envisaged that the database and its derived products will be applied to a wide range of environmental issues as well as to many small and large scale strategic research projects. Both the data and the derived pedotransfer functions can be used as input into a wide range of simulation models and as a primary dataset for a wide range of agronomic or environmental research. As raw data as well as derived data are stored, new methods of parameterization or of deriving pedotransfer functions can be easily implemented which prolongs the life of the database and allows the dataset to be used in studies to set quality limits on soil hydraulic properties. It is likely that the class pedotransfer functions will be used for broad scale modeling while the continuous pedotransfer functions are more applicable to more detailed investigations. The standard deviations derived for the class pedotransfer functions would enable researchers on soil quality to examine the effects of changing the hydraulic conditions on a wide range of issues like pesticide leaching or soil erosion. The continuous pedotransfer functions would allow the examination of for example the effect of reductions in soil organic material content or changes of bulk density (tillage or soil compaction) on the soil hydraulic properties. Such information may then be used in studies like vulnerability of soils to physical or chemical degradation. Future plans include the extension of the database to Central and Eastern European countries, and to apply and compare neural network models with the classical regression type models to

derive more accurate pedotransfer functions.

## ACKNOWLEDGEMENTS

The authors thank the European Soil Bureau for the permission to use the 1:1,000,000 Soil Geographical Database of Europe. The financial support of the Soros Foundation is gratefully acknowledged. Part of this work was funded by the Scottish Executive Rural Affairs Department.

## REFERENCES

- Ahuja, L.R., J.W. Naney and R.D. Williams. 1985. Estimating soil water characteristics from simpler properties or limited data. *Soil Sci. Soc. Am. J.* 49: 1100-1105.
- Commission of the European Communities (CEC). 1985. Soil map of the European Communities. Scale 1: 1,000,000. Luxembourg.
- Food and Agriculture Organisation (FAO). 1990. Guidelines for soil description (3rd Ed.). FAO/ISRIC. Rome.
- Furnival, G.M. and R.W. Wilson. 1974. Regression by leaps and bounds. *Technometrics* 16: 499-511.
- Jamagne, M., D. King, C. Le Bas, J. Daroussin, A. Burrill and P. Vossen. 1994. Creation and use of a European Soil Geographic Database. 15th International Congress of Soil Science, Transactions, vol. 6a, Commission V, Symposia, Acapulco, Mexico, pp. 728-742.
- Leij, F.J., W.J. Alves, M.Th. van Genuchten and J.R. Williams. 1996. Unsaturated Soil Hydraulic Database, UNSODA 1.0 User's Manual. Report EPA/600/R-96/095, United States Environmental Protection Agency. Ada. Oklahoma. P. 103.
- Nemes, A., J.H.M. Wösten, A. Lilly and J.H. Oude Voshaar. 1999. Evaluation of different procedures to interpolate the cumulative particle-size distribution to achieve compatibility of soil databases. *Geoderma* 90: 187-202.
- Rawls, W.J. and D.L. Brakensiek. 1985. Prediction of soil water properties for hydrologic modeling. In: E. Jones and T.J. Ward (eds.), *Watershed Management in the Eighties. Proceedings of a Symposium ASCE, Denver, Colorado.* 30 Apr. - 2 May 1985. ASCE, New York. pp. 293-299.
- Thomasson, A.J. 1995. Assessment of soil water reserves available for plants (SWAP): a review. In: *European land information systems for agro-environmental monitoring.* D. King, R.J.A. Jones and A.J. Thomasson (Editors), Institute for Remote Sensing Applications. Joint Research Centre. Office for Official Publications of the European Community. Luxembourg.
- van Genuchten, M.Th., F.J. Leij and S.R. Yates. 1991. The RETC code for quantifying the hydraulic functions of unsaturated soils. USDA, US Salinity Laboratory, Riverside, CA. United States Environmental Protection Agency, document EPA/600/2-91/065.
- van Genuchten, M.Th. and F.J. Leij. 1992. On estimating the hydraulic properties of unsaturated soils. In: M.Th. van Genuchten, F.J. Leij and L.J. Lund (Editors), *Indirect methods for estimating the hydraulic properties of unsaturated soils.* Proc. of the International Workshop on



Indirect Methods for Estimating the Hydraulic Properties of Unsaturated Soils. Riverside, California, 11-13 October 1989, pp. 1-14.

Wösten, J.H.M., G.J. Veerman and J. Stolte. 1994. Water retention and hydraulic conductivity characteristics of top- and sub-soils in the Netherlands: the Staring series.

Updated version 1994. Technical Document 18, The Winand Staring Centre, Wageningen, the Netherlands.

Wösten, J.H.M., A. Lilly, A. Nemes and C. Le Bas. 1999. Development and use of a database of hydraulic properties of European soils. *Geoderma* 90: 169-185.